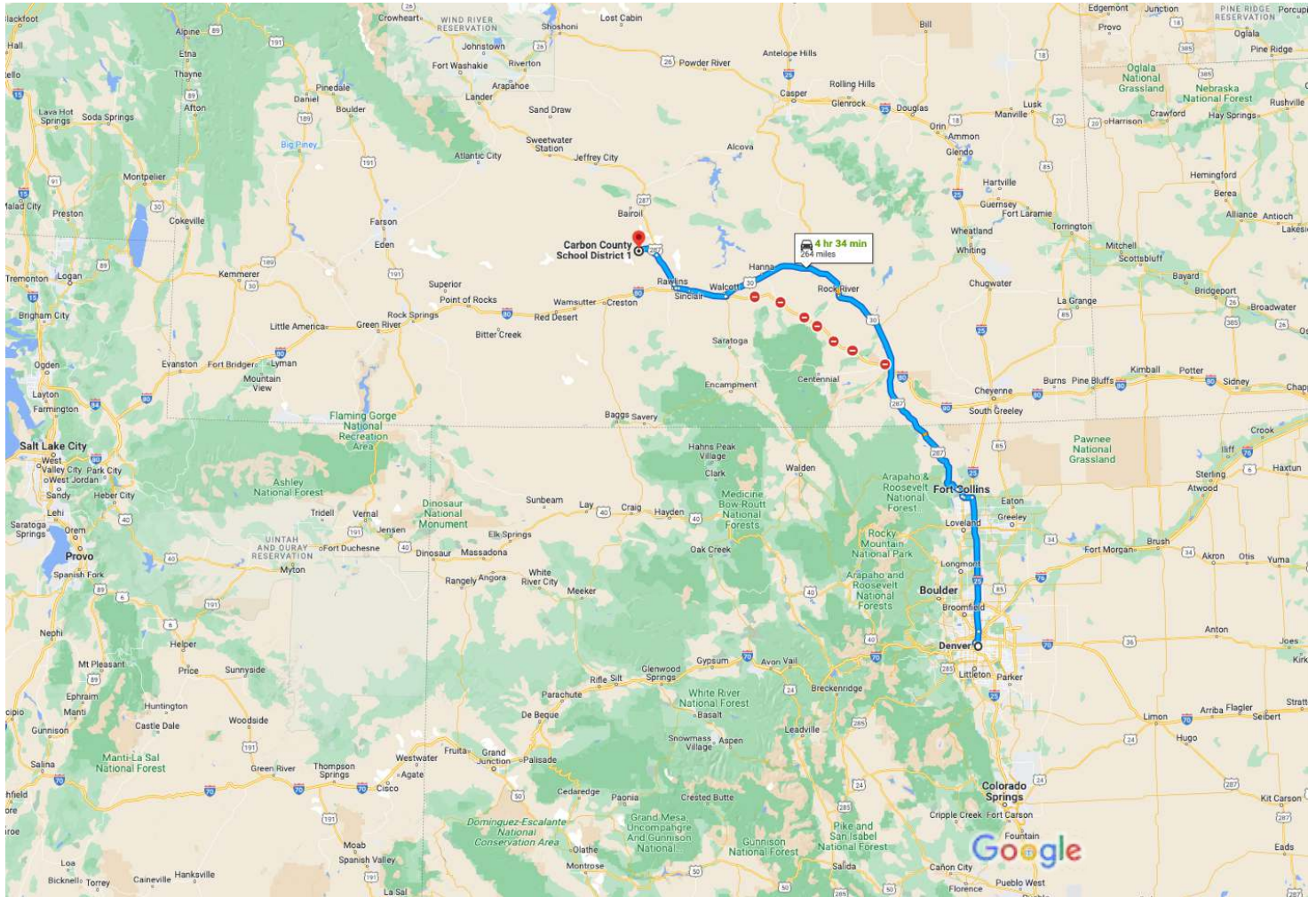




# Denver, Colorado, USA to Carbon County School District 1, Wyoming, USA

Drive 264 miles, 4 hr 34 min



Map data ©2023 Google 50 km

Denver  
Colorado, USA

### Get on I-25 N from 15th St and N Speer Blvd

- 10 min (1.9 mi)
- ↑ 1. Head northeast toward Cleveland Pl

---

- 157 ft
- ← 2. Turn left onto Cleveland Pl

---

- 305 ft
- ↪ 3. Turn right onto 15th St

---


- 0.8 mi
- ← 4. Use the left 3 lanes to turn left onto Blake St

---

- 0.2 mi
- ↪ 5. Turn right onto N Speer Blvd

---

- 0.6 mi

-  6. Use the right lane to merge onto I-25 N via the ramp to Ft Collins  



---

 0.3 mi


**Follow I-25 N, US-287 N and I-80 W/US-30 to Oil Rd to Mines in Carbon County**

---


 4 hr 6 min (254 mi)

-  7. Merge onto I-25 N  



---

 4.9 mi
-  8. Keep right to stay on I-25 N  



---

 52.8 mi
-  9. Take exit 269B to merge onto CO-14 W/E Mulberry St  





---

 3.4 mi
-  10. Turn right onto Riverside Ave  



---

 0.6 mi
-  11. Continue onto Jefferson St  





---

 0.4 mi
-  12. Turn right onto US-287 N/N College Ave  
  -  Continue to follow US-287 N
  -  Pass by Burger King (on the right in 1.3 mi)


---

 3.4 mi
-  13. Keep right, follow signs for US-287/Laramie/CO-14/Poudre Cyn  



---

 0.5 mi
-  14. Continue onto US-287 N  
  -  Pass by Subway (on the left in 60.3 mi)
  -  Entering Wyoming


---

 153 mi
-  15. Turn right onto the I-80 W/US-30 N/US-287 N ramp to Rawlins  



---

 0.4 mi
-  16. Merge onto I-80 W/US-287 N/US-30  



---

 18.8 mi
-  17. Take exit 215 to merge onto I-80BL/US-287 N toward I-80 BUS/WY-789/Rawlins  


---

 1.1 mi
-  18. Turn right onto US-287 BYP N/N Higley Blvd  


---

 1.5 mi
-  19. Turn right onto US-287 N (signs for Casper Lander)  


---

 13.4 mi

**Continue on Oil Rd to Mines to your destination**

---

 12 min (8.1 mi)

↩ 20. Turn left onto Oil Rd to Mines

7.1 mi

↱ 21. Slight left

1.0 mi

Carbon County School District 1