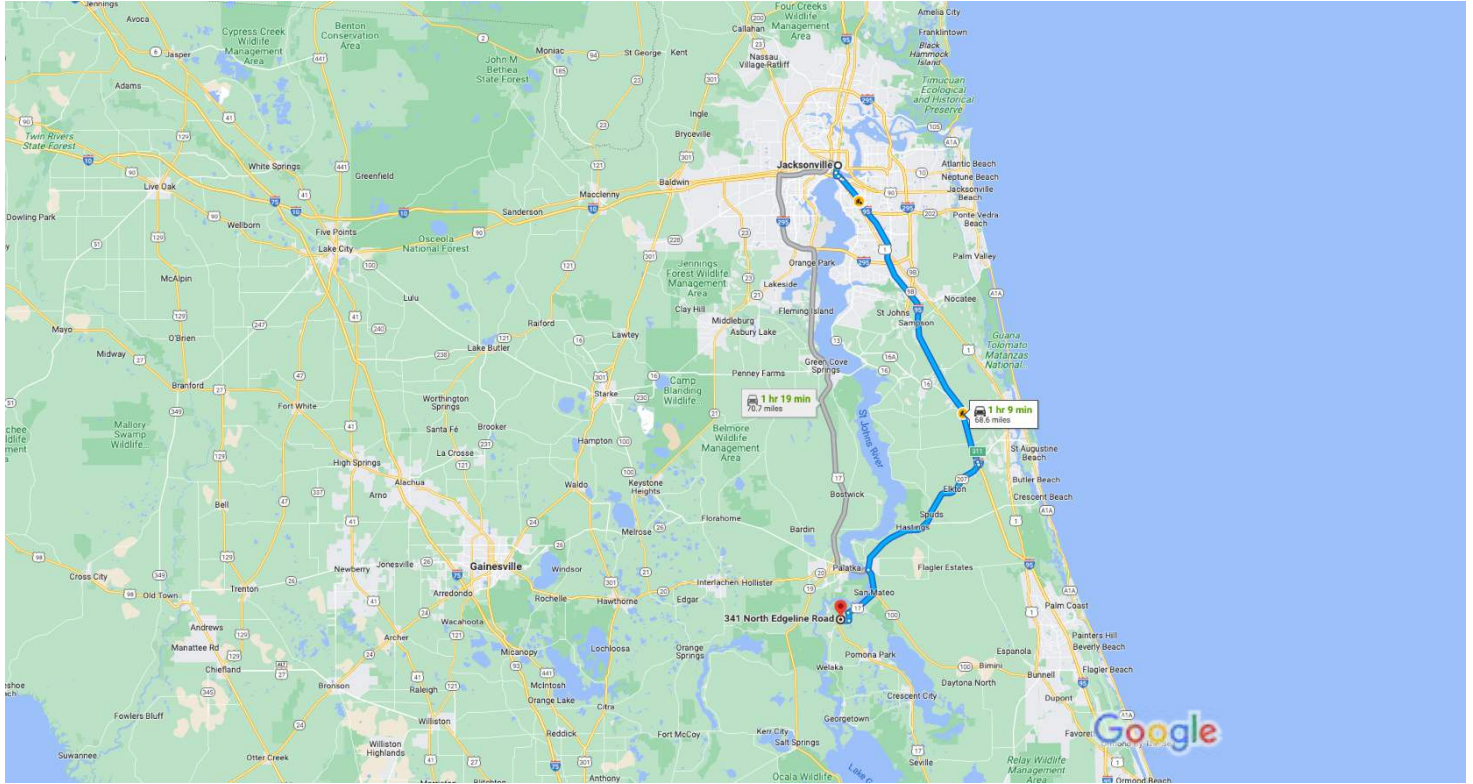




Jacksonville, Florida, USA to 341 N Edgeline Rd, Satsuma, FL 32189, USA

Drive 68.6 miles, 1 hr 9 min



Map data ©2023 Google, INEGI 10 km


Jacksonville
Florida, USA


Follow N Main St to FL-10 E


- 5 min (1.7 mi)
- ↑ 1. Head east on E Union St toward N Ocean St
194 ft
- ↶ 2. Turn left onto N Ocean St
279 ft
- ↶ 3. Use the left lane to turn left onto E State St
384 ft
- ↶ 4. Turn left onto N Main St
0.9 mi
- ↑ 5. Continue onto FL-10 E
0.6 mi


Follow I-95 S to FL-207 S in St. Johns County. Take exit 311-
St Augustine Bch from I-95 S

- 34 min (38.7 mi)
- ⤴ 6. Use the left lane to merge onto FL-10 E
0.5 mi

-  7. Use the left lane to keep left


 0.2 mi
-  8. Merge onto I-95 S


 37.7 mi
-  9. Take exit 311-St Augustine Bch toward FL-207 S


 0.3 mi
-  10. Keep right at the fork, follow signs for Hastings/Palatka and merge onto FL-207 S


 210 ft


Follow FL-207 S and Hwy 17 S to N Edgeline Rd in Satsuma



- 33 min (28.1 mi)
-  11. Merge onto FL-207 S

 19.3 mi
-  12. Use the left 2 lanes to turn left onto Hwy 17 S

 6.8 mi
-  13. Turn left onto Hoot Owl Rd

 1.0 mi
-  14. Turn right onto Hickory Nut Trail

 0.9 mi
-  15. Turn right onto Mallard Rd

 0.2 mi
-  16. Turn left onto N Edgeline Rd
 [Destination will be on the right](#)

 79 ft

341 N Edgeline Rd
Satsuma, FL 32189, USA